



**Appendix A14.1**  
Scheme Walkover  
Summary

**Contents**

**Appendix A14.1: Scheme Walkover Summary ..... 1**

1.1 Introduction ..... 1

1.2 Summary ..... 1

1.3 Photos..... 3

## Appendix A14.1: Scheme Walkover Summary

### 1.1 Introduction

The following is a summary of the observations by the Land, Soils, Geology and Hydrogeology Environmental Impact Assessment Team following a physical walkover of the Proposed Scheme. The walkover occurred on 20 February 2020 and 31 January 2022.

Not all observations have been included in this summary for conciseness. Typically, only observations that could not have been determined from a desk study and that are relevant to the Land, Soils, Geology and Hydrogeology Chapter have been included. The omission of an observation or a feature does not negate the feature's importance in terms of the Land, Soils, Geology and Hydrogeology environmental impact assessment.

The observations are summarised in Table 1 and the corresponding photos in Table 2 of this Appendix.

### 1.2 Summary

The main observations relate to the proposed widening of the road along the Nutley Lane, proposed road widening along the Rock Road where a major level change of up to 5m was observed. The Proposed Scheme runs adjacent to the Booterstown Marsh which is a proposed Natural Heritage Area (pNHA).

**Table 1: Scheme Walkover Summary**

| Observation   | General Arrangement (GA) Drawing Sheet Number (refer to Volume 3 of the EIAR for GA drawings) | Description   | Possible Impact   | Photo Number            |
|---|---|---|---|-------------------------|
| Nutley Lane proposed road widening                  | Sheets 22 to 23   | Proposed widening of the road along Nutley Lane along the boundary of Elm Park Golf & Sports Club near St. Vincent's University Hospital. | This may pose an issue for the earthworks balance and waste assessment.   | Belfield Black_Image_01 |
| Nutley Lane proposed road widening                  | Sheet 22  | Proposed widening of the road along Nutley Lane between the entrance of Elm Park Golf & Sports Club and RTE studios.                      | This may pose an issue for the earthworks balance and waste assessment.   | Belfield Black_Image_02 |
| Booterstown Marsh                                   | Sheets 8 to 9   | Approximately 40m of new boundary wall is proposed to be set back into the proposed Natural Heritage Areas (pNHA).                        | This may pose an issue for the earthworks balance and waste assessment and the possibility of mobilising contaminants into the pNHA | Belfield Black_Image_03 |
| Location of a construction compound along Rock Road | Sheet 6   | A construction compound is to be located in Booterstown Car Park, within Blackrock Park, along the R118, opposite Willow Terrace.         | This may pose an issue for the earthworks balance and waste assessment.   | Belfield Black_Image_04 |
| Rock Road   | Sheets 4 to 5   | Proposed widening of the scheme along the Rock Road near the Blackrock Clinic where minor level changes were noted                        | This may pose an issue for the earthworks balance and waste assessment.   | Belfield Black_Image_05 |
| Rock Road   | Sheets 4 to 5   | Proposed widening of the scheme along the Rock Road where significant level changes are observed of up to 5m within Blackrock Park        | This may pose an issue for the earthworks balance and waste assessment.   | Belfield Black_Image_06 |
| Land Boundary, Merrion Shopping Centre              | Sheet 12  | Proposed widening of the scheme outside the Merrion Shopping Centre   | This may pose an issue for the earthworks balance and waste assessment.   | Belfield Black_Image_07 |

| Observation                              | General Arrangement (GA) Drawing Sheet Number (refer to Volume 3 of the EIAR for GA drawings) | Description   | Possible Impact   | Photo Number            |
|--|---|---|---|-------------------------|
| Land boundary, Clayton Hotel Ballsbridge | Sheet 15  | Proposed widening along this section of the scheme near the Clayton Hotel Ballsbridge. Boundary walls may need to be removed and topsoil stripped to accommodate the works. | This may pose an issue for the earthworks balance and waste assessment. | Belfield Black_Image_08 |
| Land Boundary Herbert Avenue             | Sheet 11  | Proposed Road widening between Herbert Avenue and St. Vincent's University Hospital   | This may pose an issue for the earthworks balance and waste assessment. | Belfield Black_Image_09 |
| Land Boundary Estate Avenue              | Sheet 10  | Proposed Road widening outside Estate Avenue  | This may pose an issue for the earthworks balance and waste assessment. | Belfield Black_Image_10 |
| Land Boundary opposite strand road       | Sheet 10  | Proposed removal of existing boundary for road widening opposite Strand Road  | This may pose an issue for the earthworks balance and waste assessment. | Belfield Black_Image_11 |



### 1.3 Photos

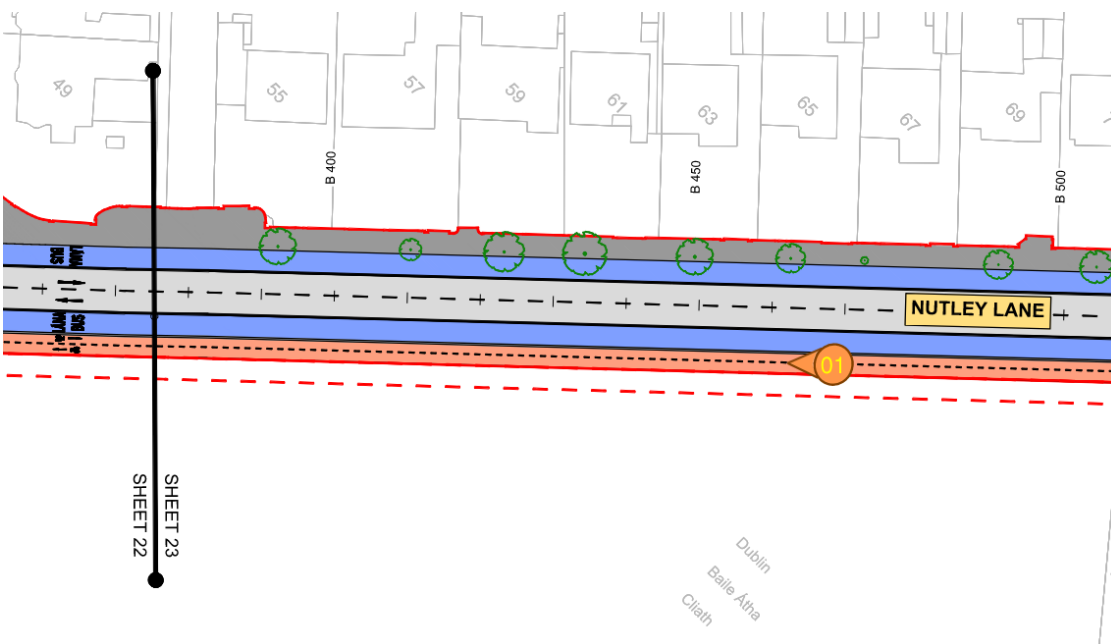
Table 2: Scheme Walkover Photos

| Photo ID                | Caption  | Date Taken | Coordinates         |
|-------------------------|--|------------|---------------------|
| Belfield Black_Image_01 | Nutley Lane proposed road widening along the Elm Park Golf & Sports Club boundary near St. Vincent's University Hospital | 20/02/2020 | 718762,731067 (ITM) |



Key plan

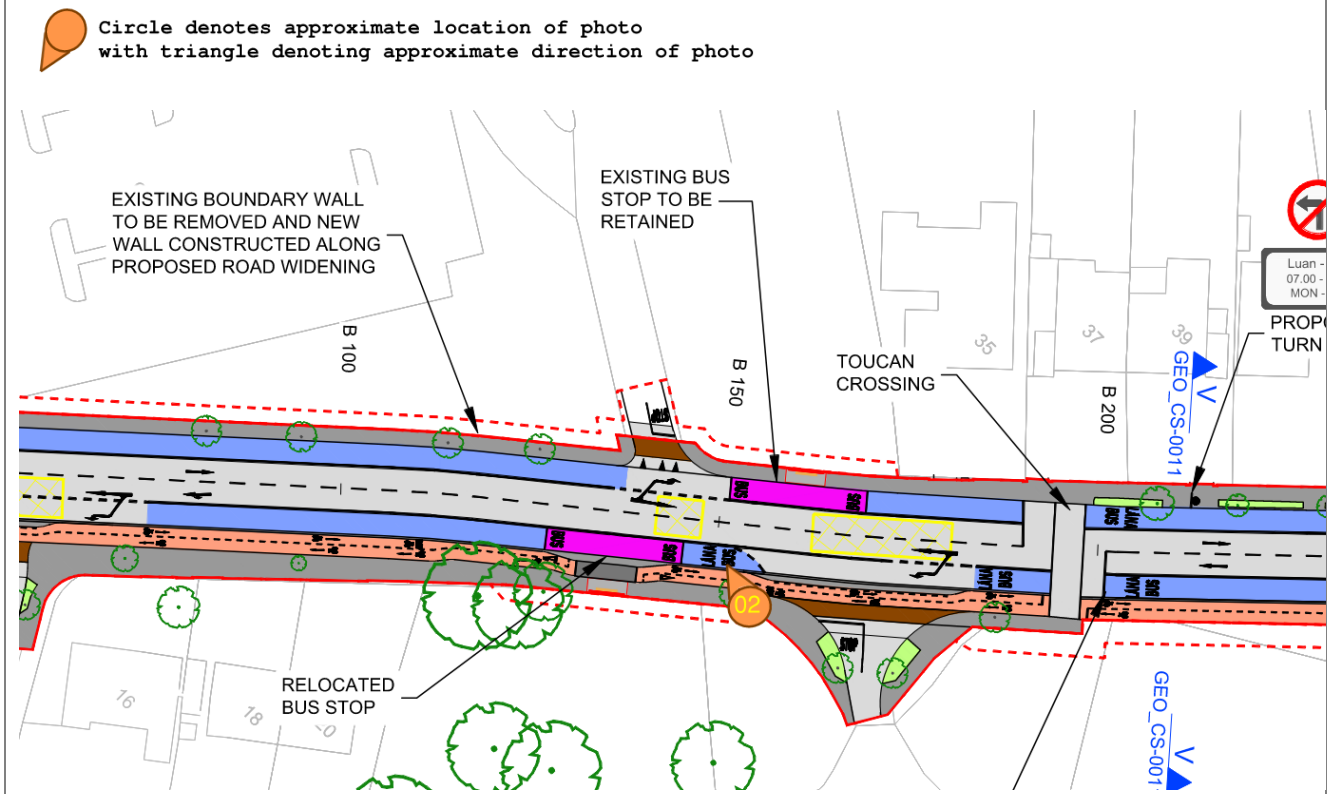
 Circle denotes approximate location of photo  
 with triangle denoting approximate direction of photo



| Photo ID                | Caption   | Date Taken | Coordinates         |
|-------------------------|---|------------|---------------------|
| Belfield Black_Image_02 | Proposed widening of the road along Nutley Lane between the entrance of Elm Park Golf & Sports Club and RTE studios | 20/02/2020 | 718605,730912 (ITM) |




Key plan

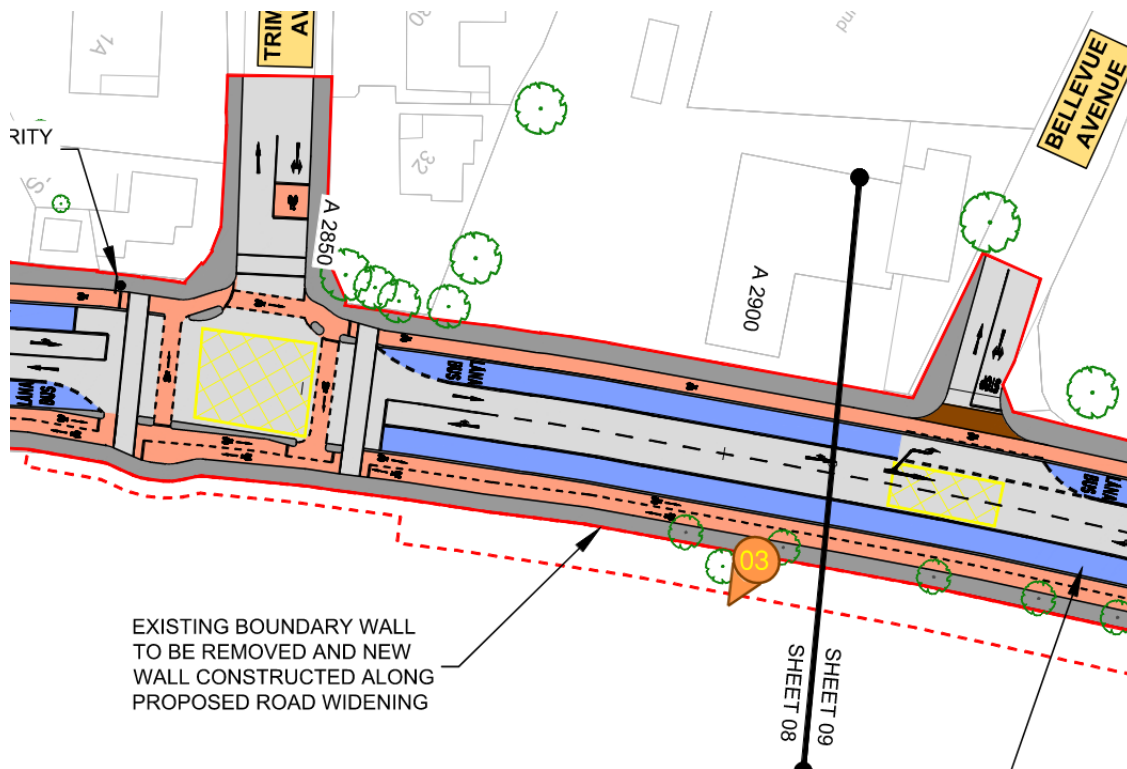


| Photo ID                | Caption   | Date Taken | Coordinates         |
|-------------------------|---|------------|---------------------|
| Belfield Black_Image_03 | It is proposed to widen the road at the north western section adjacent to the Booterstown Marsh (pNHA) where retaining walls are present. | 20/02/2020 | 719864,730611 (ITM) |



Key plan



 Circle denotes approximate location of photo  
 with triangle denoting approximate direction of photo

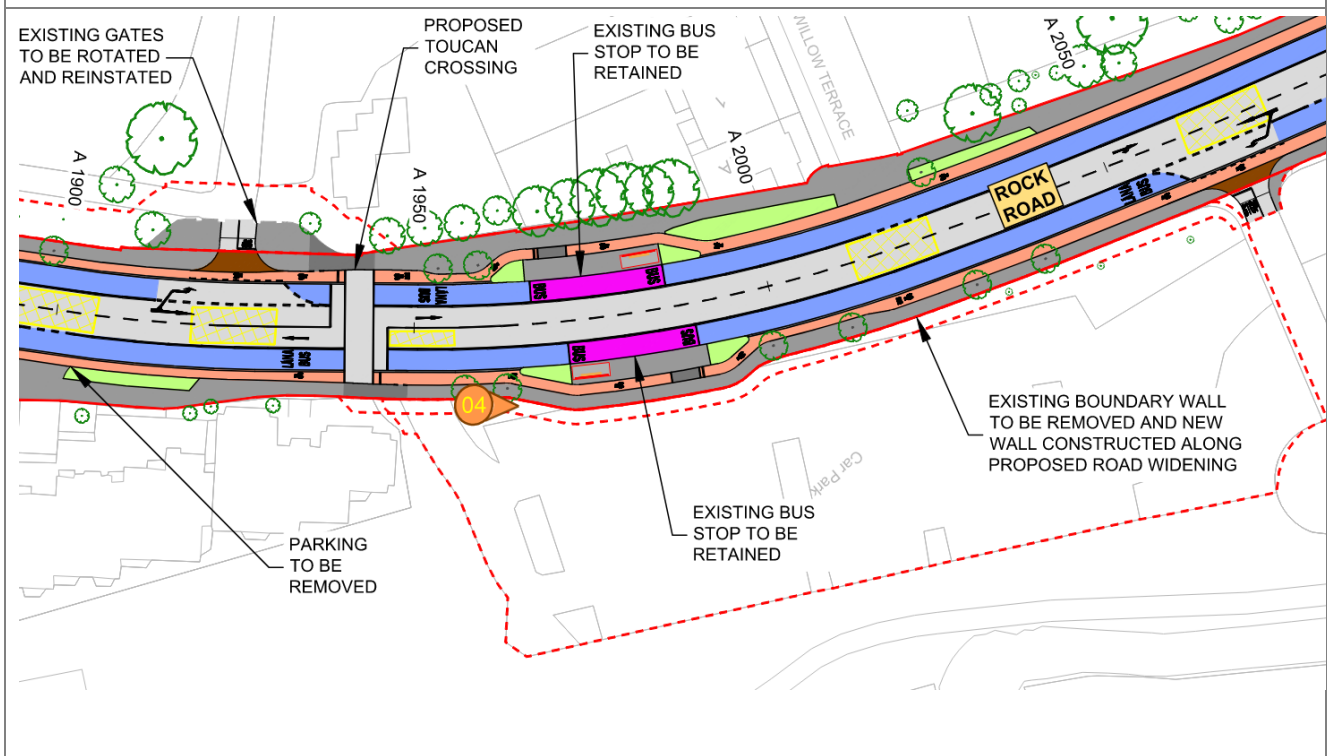


| Photo ID                | Caption  | Date Taken | Coordinates         |
|-------------------------|--|------------|---------------------|
| Belfield Black_Image_04 | Proposed location of a potential construction compound along the Rock Road | 20/02/2020 | 720983,729683 (ITM) |



Key plan

 Circle denotes approximate location of photo  
 with triangle denoting approximate direction of photo

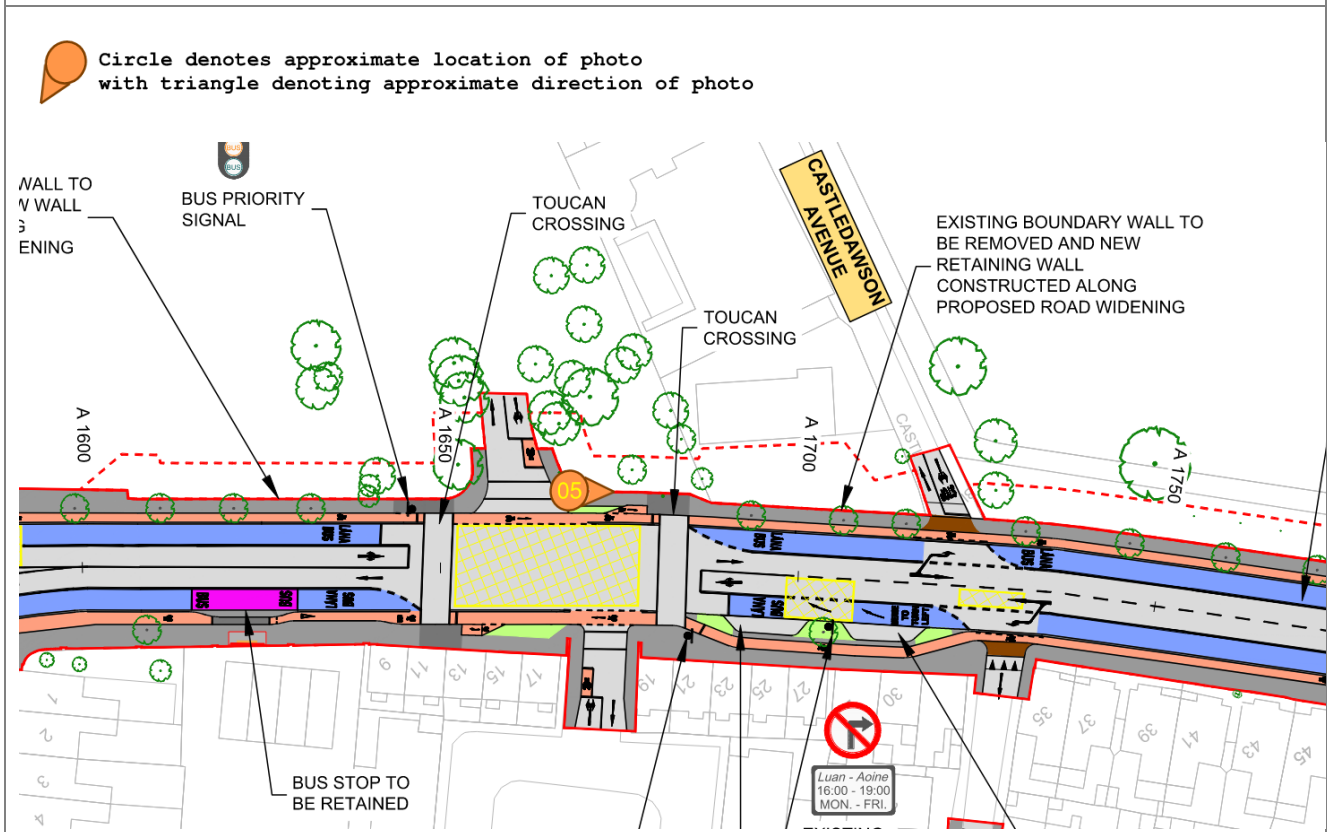




| Photo ID                | Caption  | Date Taken | Coordinates         |
|-------------------------|--|------------|---------------------|
| Belfield Black_Image_05 | Proposed widening of the scheme along the Rock Road near the Blackrock Clinic where minor level changes were noted | 20/02/2020 | 720770,729826 (ITM) |





Key plan

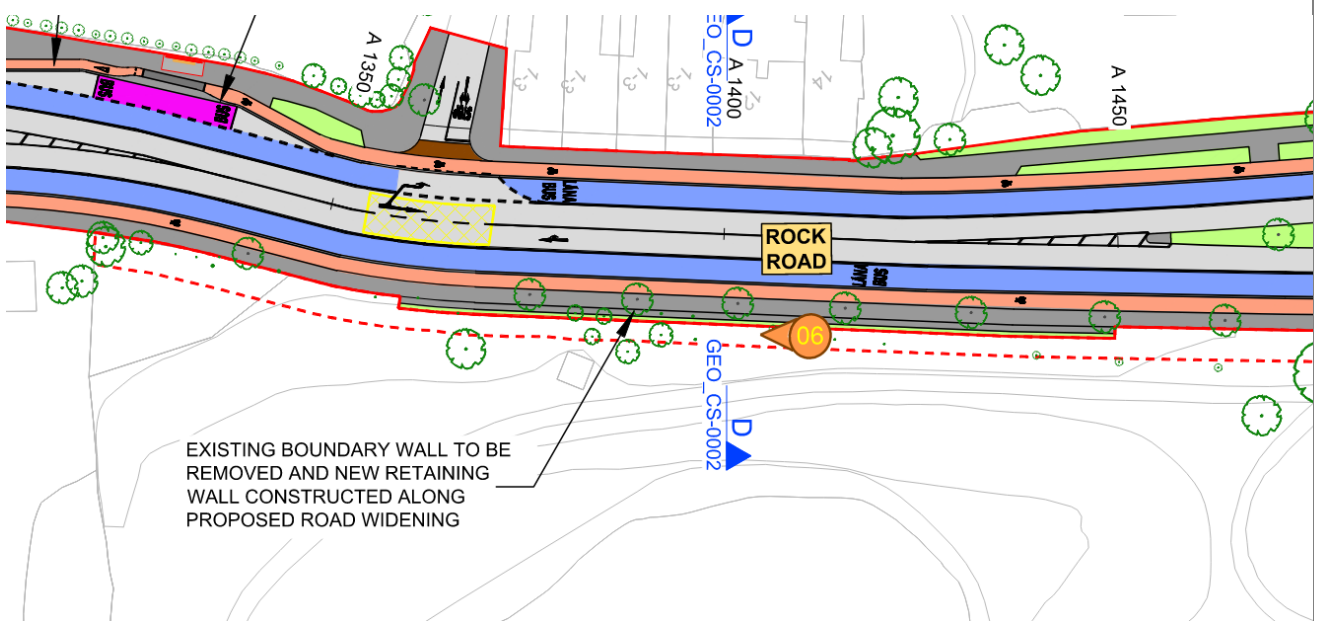


| Photo ID                | Caption   | Date Taken | Coordinates         |
|-------------------------|---|------------|---------------------|
| Belfield Black_Image_06 | Proposed widening of the scheme along the Rock Road where significant level changes are observed of up to 5 m within Blackrock Park | 20/02/2020 | 720983,729683 (ITM) |



Key plan


 Circle denotes approximate location of photo  
 with triangle denoting approximate direction of photo

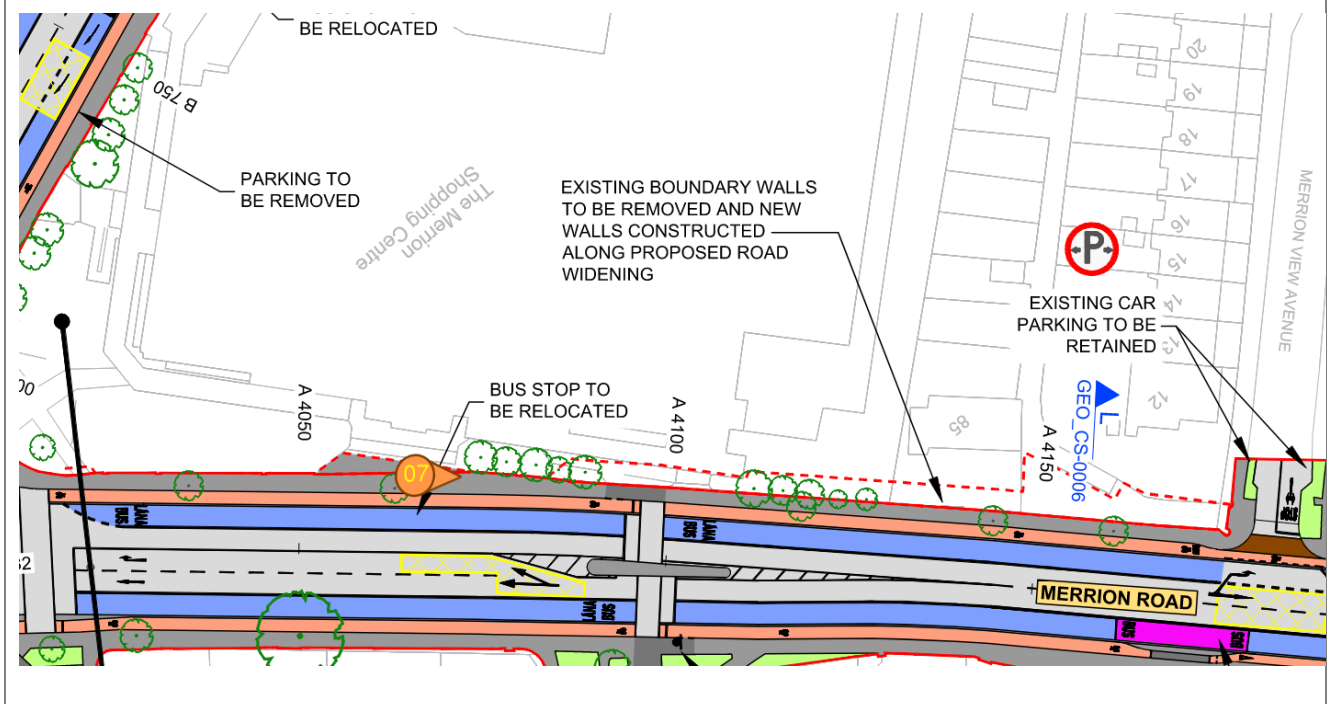


| Photo ID                | Caption                                    | Date Taken | Coordinates         |
|-------------------------|--|------------|---------------------|
| Belfield Black_Image_07 | Land boundary near Merrion Shopping Centre | 20/02/2020 | 720983,729683 (ITM) |



Key plan


 Circle denotes approximate location of photo with triangle denoting approximate direction of photo

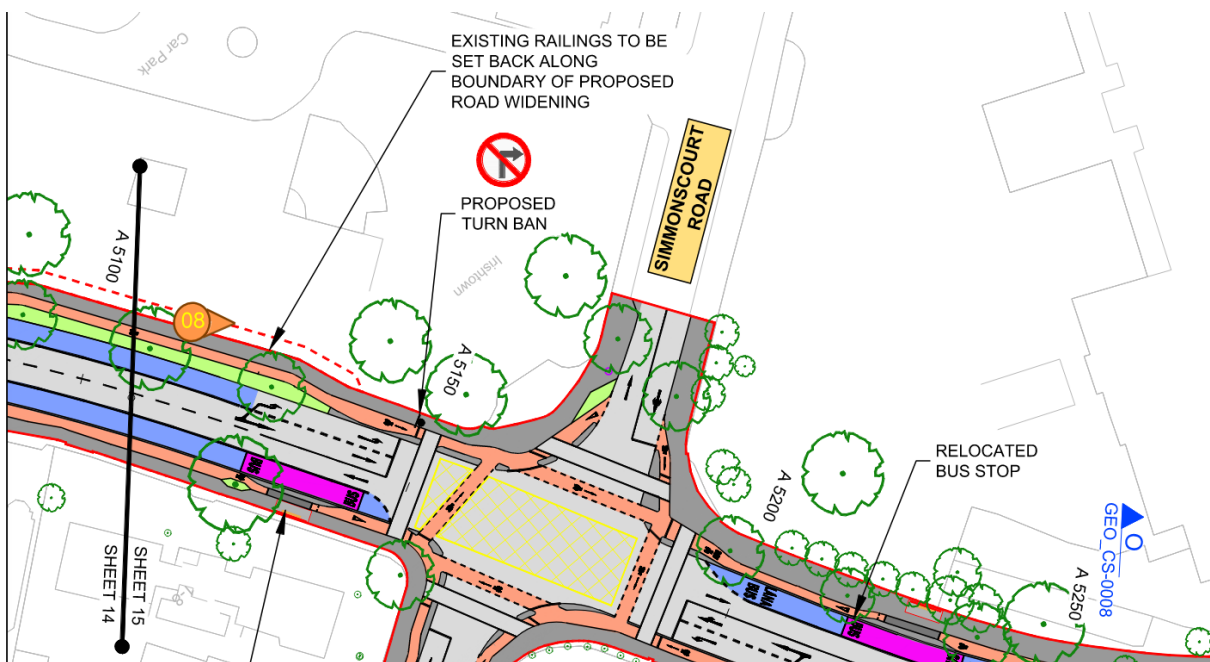


| Photo ID                | Caption   | Date Taken | Coordinates         |
|-------------------------|---|------------|---------------------|
| Belfield Black_Image_08 | Land boundary at the Clayton Hotel, Ballsbridge | 20/02/2020 | 720983,729683 (ITM) |



Key plan



 Circle denotes approximate location of photo  
 with triangle denoting approximate direction of photo

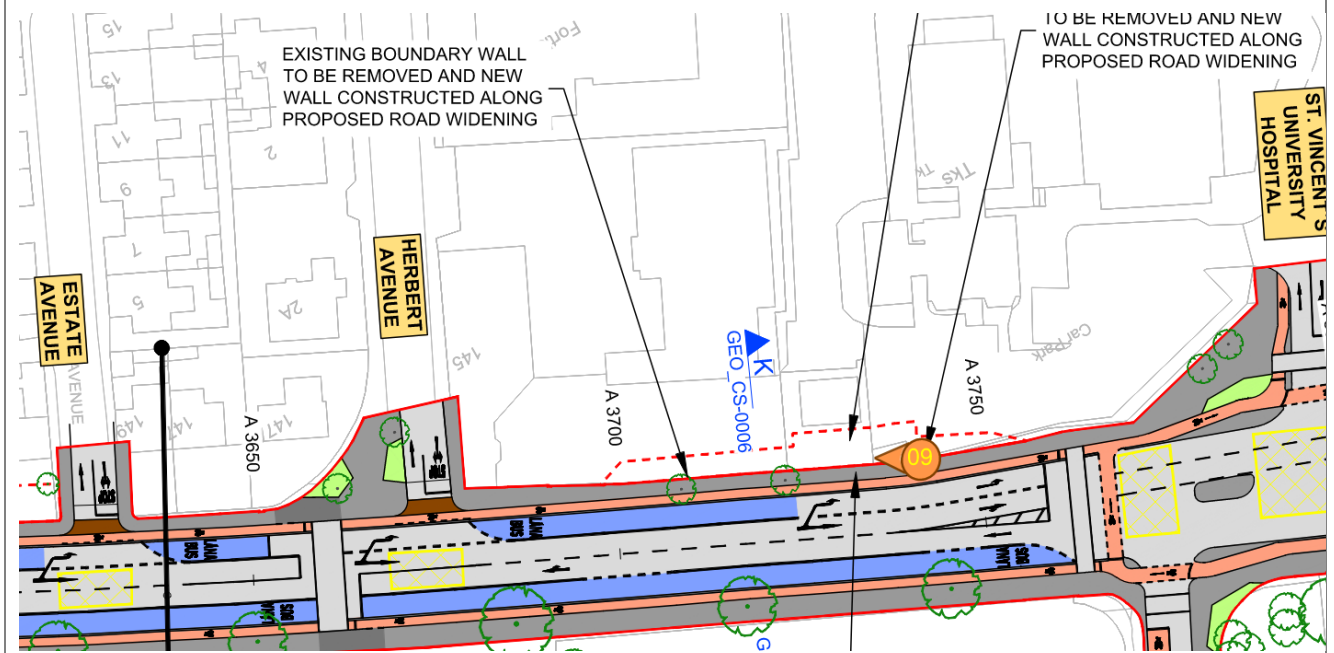


| Photo ID                | Caption   | Date Taken | Coordinates         |
|-------------------------|---|------------|---------------------|
| Belfield Black_Image_09 | Proposed Road widening between Herbert Avenue and St. Vincent's University Hospital | 31/01/2022 | 719329,731191 (ITM) |



Key plan


 Circle denotes approximate location of photo  
 with triangle denoting approximate direction of photo

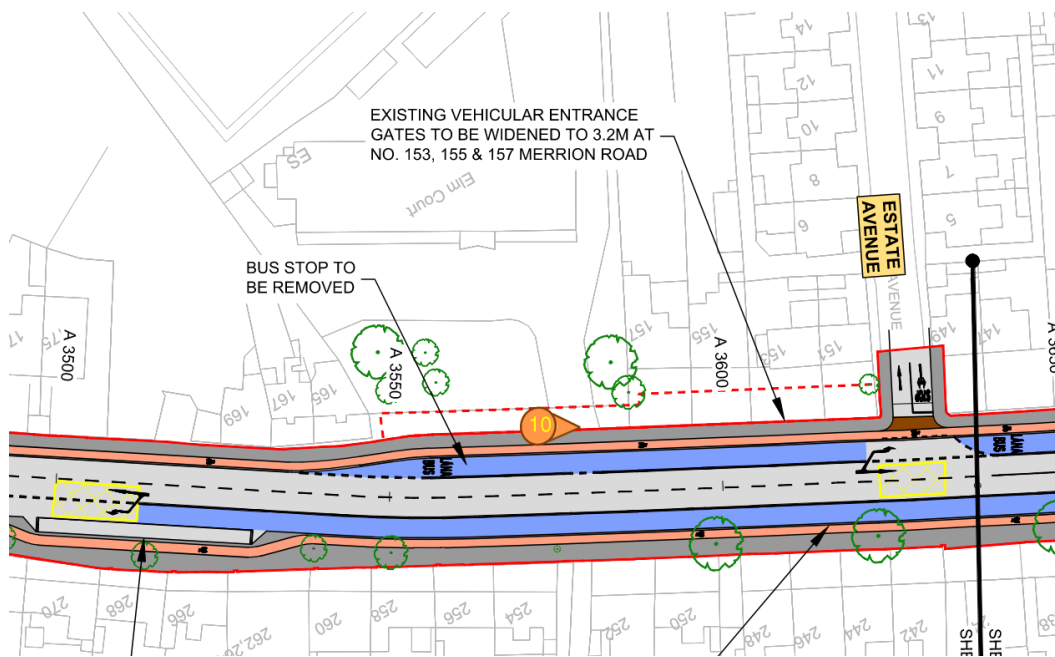


| Photo ID                | Caption                                      | Date Taken | Coordinates         |
|-------------------------|--|------------|---------------------|
| Belfield Black_Image_10 | Proposed Road widening outside Estate Avenue | 31/01/2022 | 719457,731126 (ITM) |



Key Plan:


 Circle denotes approximate location of photo  
 with triangle denoting approximate direction of photo



| Photo ID                | Caption  | Date Taken | Coordinates         |
|-------------------------|--|------------|---------------------|
| Belfield Black_Image_11 | Proposed removal of existing boundary for road widening opposite the Strand Road | 31/01/2022 | 719569,731044 (ITM) |



Key Plan

 Circle denotes approximate location of photo with triangle denoting approximate direction of photo

